

Addendum No. 2 to IFB 18-06



CITY OF SOMERVILLE, MASSACHUSETTS
Department of Purchasing
JOSEPH A. CURTATONE
MAYOR

To: All Parties on Record with the City of Somerville as Holding IFB 18-06,
2017 Street Resurfacing Project

From: Michael Richards, Assistant Purchasing Director

Date: September 5, 2017

Re: Answer Questions, Append Addition to Scope of Work

Addendum No. 2 to IFB 18-06

Please acknowledge receipt of this Addendum by signing below and including this form in your proposal package. Failure to do so may subject the proposer to disqualification.

This addenda answers questions received during the Q/A period, appends a list of streets, and clarifies the scope of work for the Cedar Street renovations.

The deadline for submissions remains unchanged. Sealed bids must be submitted by **11:00am Friday September 8th**.

NAME OF COMPANY / INDIVIDUAL: _____

ADDRESS: _____

CITY/STATE/ZIP: _____

TELEPHONE/FAX/EMAIL: _____

SIGNATURE OF AUTHORIZED INDIVIDUAL: _____

ACKNOWLEDGEMENT OF ADDENDA:

Addendum #1 _____ **#2** _____ **#3** _____ **#4** _____

Addendum No. 2 to IFB 18-06

Questions and Answers

Q. Can you verify item 590 Curb Removed and Stacked. Where will the curb be stacked, do we need to transport or does it stay on site?

A. The contractor must provide a clean, safe and passable work zone at the end of every work day. The City cannot provide a staging or storage area. Off-site storage of equipment and materials is the responsibility of the contractor.

Q. Is there a list of potential streets? The name states 7 streets but section 2.2 Job Description states 12 streets.

A. There are seven (7) streets included in the contract. Please disregard references to twelve (12) as that is not a valid count for the purposes of the contract. Please see a list of streets to be included attached herein.

Q. What is the MasDOT pre-qualification for this project? Heavy Construction? Paving?

A. The MassDOT pre-qualification classes of work are: Highway – Construction; Highway – Sidewalk and Curbing.

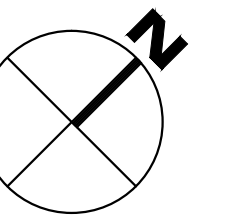
Scope of Work Clarification – Cedar Street

Cedar Street curb alignment and striping shall be constructed according to the attached plan. Quantities on the current bid form reflect the changes from existing conditions.

**2017 STREET RESURFACING PROJECT No. 1
7 STREETS**

STREETS:		FROM:	TO:	LENGTH (FT):	WIDTH (FT): curb to curb
1	Bolton St	Oak St	Houghton St	522	25
2	Cedar St	Highland Ave	Broadway	2520	27
3	Hardan Rd	Ware St	Powder House Blvd	183	25
4	Powder House Blvd	Burnham St	Alewife Brook Pkwy	3525	40
5	Smith Ave	Beacon St	Line St	265	15
6	Sycamore St	Pembroke St	Evergreen Ave	811	30
7	White St	Elm St	Cambridge City Line	310	20.5

Streets and limits shown may change without notice at the Discretion of the Commissioner of Public Works. The above streets are only estimates; the City reserves the sole right to change the location of work.



NORTH

Design Consultants, Inc.
CIVIL ENGINEERS and LAND SURVEYORS
123 Middlesex Avenue, Suite 20
Somerville, MA 02145
617-776-3350p 617-776-7710f

PROJECT TEAM

PROJECT INFO

REV DESCRIPTION DATE

STAMP:

Traffic Sign & Pavement Markings

SHEET NAME:

C3.0

SHEET NO:

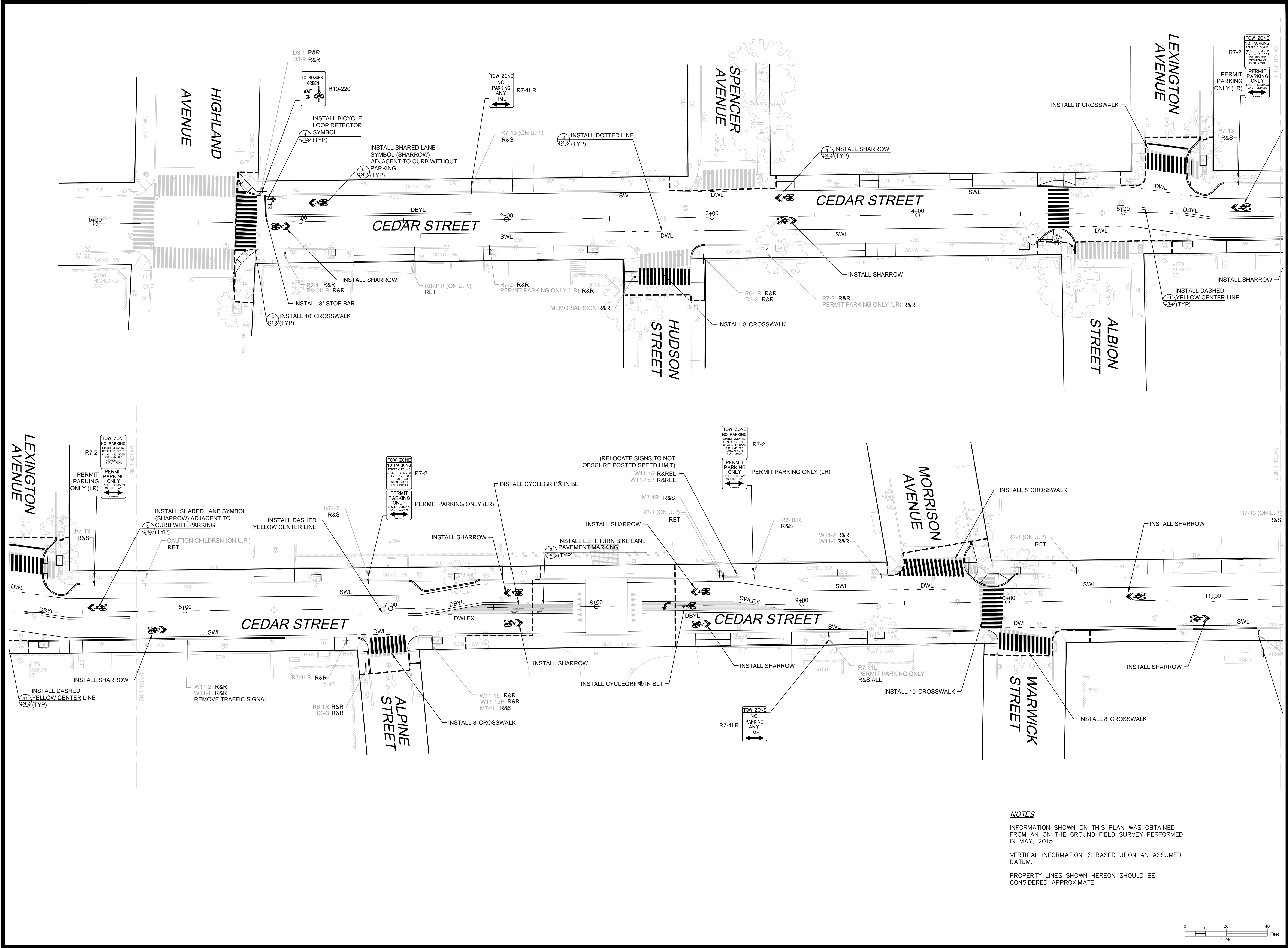
DR BY: DC

CHK BY: WK

PROJ NO: 2013-133.00

DATE: 6.22.15

SCALE: 1"=20'

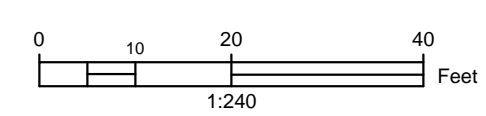


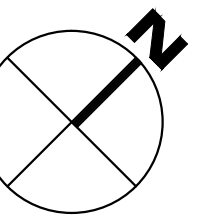
NOTES

INFORMATION SHOWN ON THIS PLAN WAS OBTAINED FROM AN ON THE GROUND FIELD SURVEY PERFORMED IN MAY, 2015.

VERTICAL INFORMATION IS BASED UPON AN ASSUMED DATUM.

PROPERTY LINES SHOWN HEREON SHOULD BE CONSIDERED APPROXIMATE.





NORTH

Design Consultants, Inc.
CIVIL ENGINEERS and LAND SURVEYORS
123 Middlesex Avenue, Suite 20
Somerville, MA 02145
617-776-3350p 617-776-7710f

PROJECT TEAM

PROJECT INFO

REV DESCRIPTION DATE

STAMP:

Traffic Sign & Pavement Markings

SHEET NAME:

C3.1

SHEET NO:

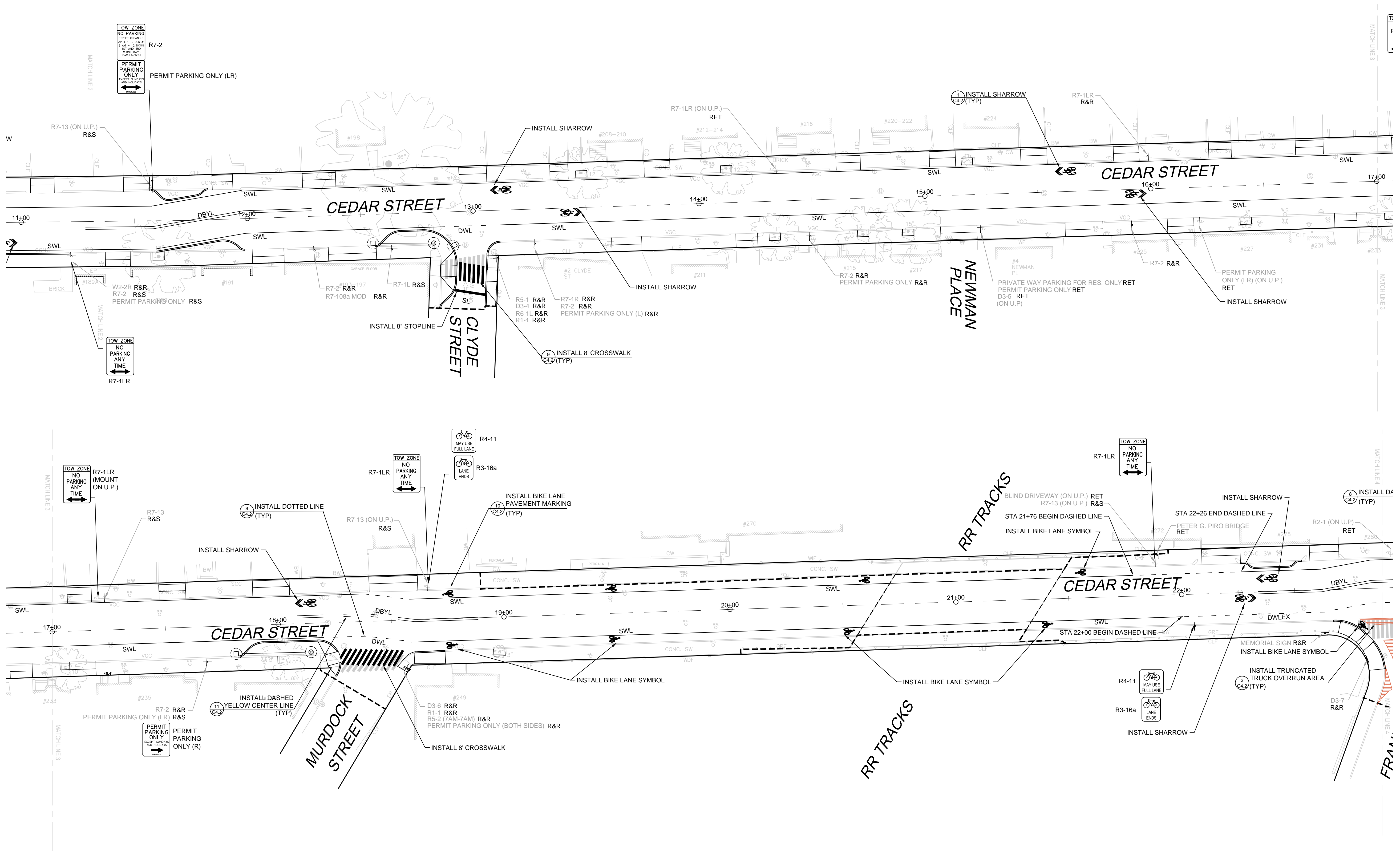
DR BY: DC

CHK BY: WK

PROJ NO: 2013-133.00

DATE: 6.22.15

SCALE: 1"=20'

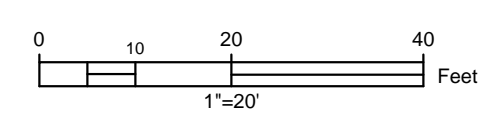


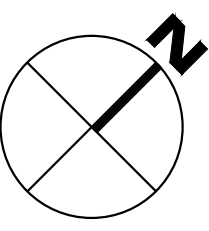
NOTES

INFORMATION SHOWN ON THIS PLAN WAS OBTAINED FROM AN ON THE GROUND FIELD SURVEY PERFORMED IN MAY, 2015.

VERTICAL INFORMATION IS BASED UPON AN ASSUMED DATUM.

PROPERTY LINES SHOWN HEREON SHOULD BE CONSIDERED APPROXIMATE.





NORTH

Design Consultants, Inc.
CIVIL ENGINEERS and LAND SURVEYORS
123 Middlesex Avenue, Suite 207
Somerville, MA 02145
617-776-3350p 617-776-7710f

PROJECT TEAM

PROJECT INFO

REV DESCRIPTION DATE

STAMP:

Traffic Sign & Pavement Markings

SHEET NAME:

C3.2

SHEET NO:

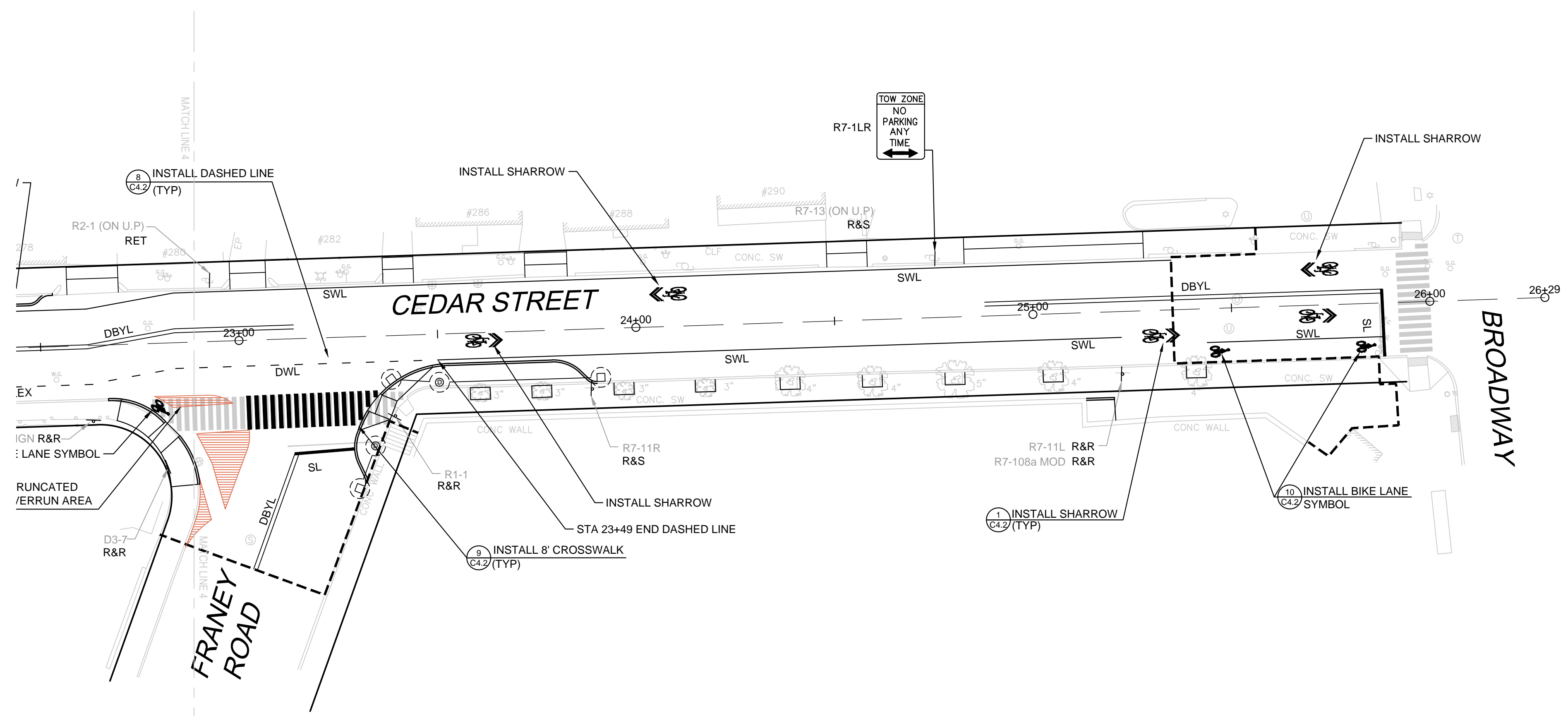
DR BY: DC

CHK BY: WK

PROJ NO: 2013-133.00

DATE: 6.22.15

SCALE: 1"=20'



NEW TRAFFIC SIGN SUMMARY

IDENTIFICATION NUMBER	SIZE OF SIGN		TEXT	NUMBER OF SIGNS REQUIRED	COLOR			POST SIZE AND NUMBER REQUIRED	UNIT AREA (FT ²)	AREA IN SQUARE FEET	DESIGN STANDARD APPLIES
	WIDTH (INCH)	HEIGHT (INCH)			BACKGROUND	LEGEND	BORDER				
R7-1LR	12	18	TOW ZONE NO PARKING ANY TIME	7	WHITE	RED	RED		1.5	10.5	2009 MUTCD
R7-2 (Wed)	12	18	TOW ZONE NO PARKING EXCEPT ON WEDNESDAY	4	WHITE	RED/BLUE	RED		1.5	6	CITY OF SOMERVILLE
R10-220	12	18	TO REQUEST GREEN WAIT ON GREEN	1	WHITE	BLACK	BLACK		1.5	3	2009 MUTCD
PERMIT PARKING ONLY (LR)	12	16	PERMIT PARKING ONLY EXCEPT SUNDAYS AND HOLIDAYS	4	WHITE	BLACK	BLACK		1.33	5.32	CITY OF SOMERVILLE
PERMIT PARKING ONLY (R)	12	16	PERMIT PARKING ONLY EXCEPT SUNDAYS AND HOLIDAYS	1	WHITE	BLACK	BLACK		1.33	1.33	CITY OF SOMERVILLE
R7-1LR	30	30	BICYCLE MAY USE FULL LANE	2	WHITE	BLACK	BLACK		6.25	12.5	2009 MUTCD
R7-1LR	24	30	BICYCLE LANE ENDS	2	WHITE	BLACK	BLACK		5	10	2009 MUTCD

LEGEND

- R&R Remove and reset
- R&S Remove and stack
- R&REL Remove and relocate
- RET Retain
- SWL Solid white line
- DWL Dotted white line
- BLT Bike left turn
- DBYL Double yellow line
- DWLEX Dotted white line extension
- ON U.P. On utility pole

NOTES:

- HIGH INTENSITY ENCAPSULATED LENS REFLECTIVE SHEETING TYPE III (CONFORMING TO SECTION M9.30.0) SHALL BE USED FOR ALL SIGNS. SEE "STANDARD HIGHWAY SIGNS AS SPECIFIED IN THE 2009 MUTCD" FOR TEXT DIMENSIONS.
- EXISTING SIGNS SHALL BE RETAINED OR REMOVED AS DIRECTED BY THE FIELD ENGINEER.
- THE MINIMUM MOUNTING HEIGHT OF POST-MOUNTED SIGN, MEASURED VERTICALLY FROM THE BOTTOM OF THE SIGN TO THE TOP OF THE CURB OR SIDEWALK, OR TO THE ELEVATION OF THE NEAR EDGE OF THE TRAVEL WAY, SHALL BE 7 FEET UNLESS OTHERWISE SPECIFIED.
- ALL SIGNS, SIGNAL POSTS OR ANY OTHER SIDEWALK FURNITURE SHALL HAVE A MINIMUM OF 18 INCHES HORIZONTAL CLEARANCE FROM FACE OF CURB.

